PLAN No 887-B

FOR THE IMPROVEMENT OF

NINETEENTH STREET

BETWEEN

THE WEST LINE OF WATERMAN AVENUE

AND

THE EAST LINE OF LUGO STREET, EXTENDED NORTH,

IN THE

CITY OF SAN BERNARDINO, CALIFORNIA.

MARCH 1927.

C.E. JOHNSON
CITY ENGINEER

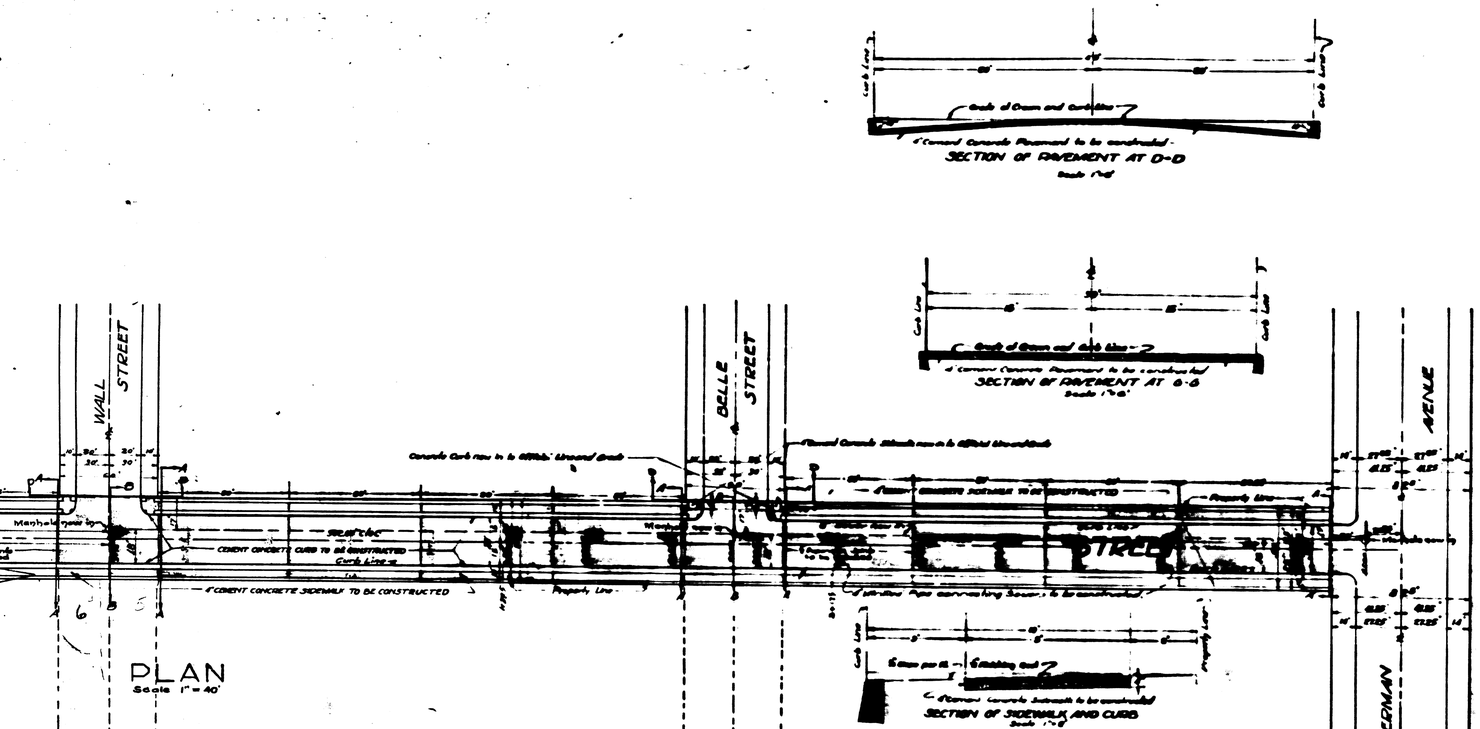

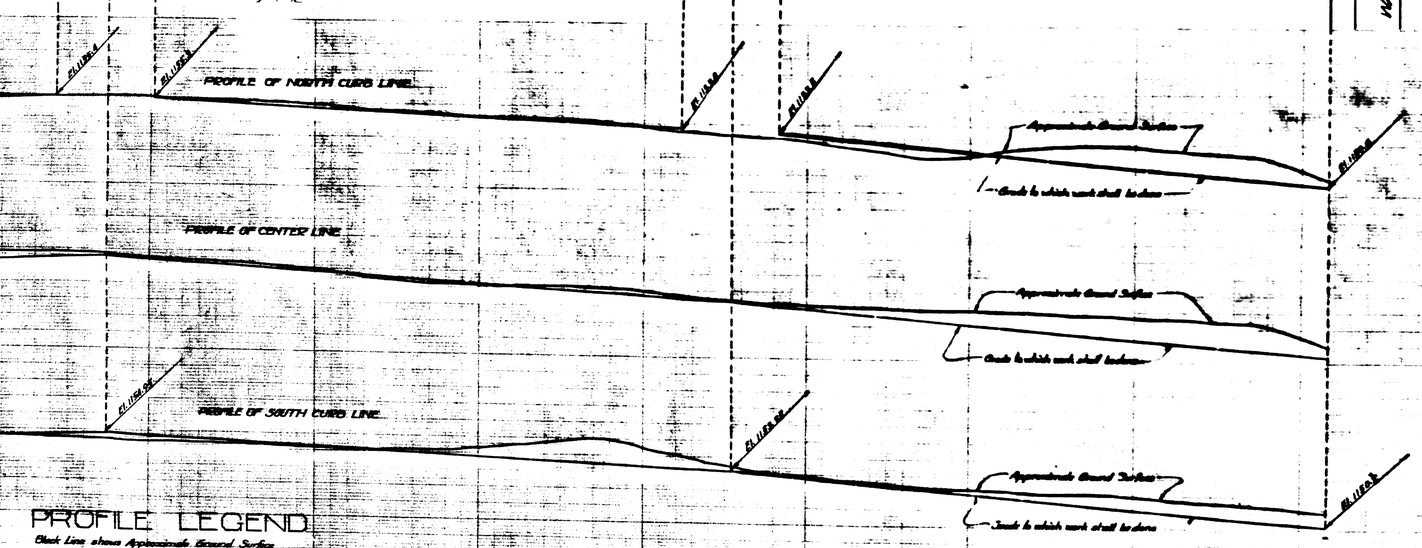

PROFILE LEGEND

Black Line shows Approximate Ground Surface

Red Line shows Grade to which work shall be done

Scale Horizontal 1"=40'
Vertical 1"=4'

LEGEND

"in" or Inches means Inch or Inches
"ft." means Foot or Feet
El. means elevation
No. means Number
℄ means Center Line
C. to C. means Center to Center
4" Cement Concrete Sidewalk to be constructed shown on Plan thus ____ in Section thus
Cement Concrete Curb to be constructed shown on Plan thus ____ in Section thus
4" Cement Concrete Pavement to be constructed shown on Plan thus ____ in Section thus
⅝" Expansion Joints to be constructed shown on Plan thus ____
4" Vitrified Pipe connecting Sewers to be constructed shown thus ____

TITLE to STREET

Title to Nineteenth Street is by Dedication by the Highland Avenue Tract No 2 as Recorded in Book 23 of Maps page 38; By Parcel subdivision No 2 Recorded in Book 30 of Maps page 59, Orchard Acres Subdivision as Recorded in Book 29 of Maps page 57; Plate Subdivision as Recorded in Book 31 of Maps page 9; Also by Deed Recorded in Book 83 of Deeds Page 387; Deed Recorded in Book 106 Page 394, Records of San Bernardino County, California, and by deed from Mrs. Wanda M. Reese, dated March 23, 1927.

GRADE ORDINANCE

Grade of Nineteenth Street established March 2, 1925, Ordinance No 1182.

Note: All elevations shown in Red ink are in feet and are above a plane which is 1046.221 ft below the City Bench Mark as established by Ordinance No 303 City of San Bernardino, California.

PLAN ADOPTED.- April 4, 1927.

SEWER DETAIL

Lineal ft of Vitrified Pipe connecting Sewer to be constructed 215.00

FILED

PLAN No 887-B

FOR THE IMPROVEMENT OF

NINETEENTH STREET

BETWEEN

THE WEST LINE OF WATERMAN AVENUE

AND

THE EAST LINE OF LUGO STREET, EXTENDED NORTH,

IN THE

CITY OF SAN BERNARDINO, CALIFORNIA.

MARCH 1927.

C.E. JOHNSON
CITY ENGINEER

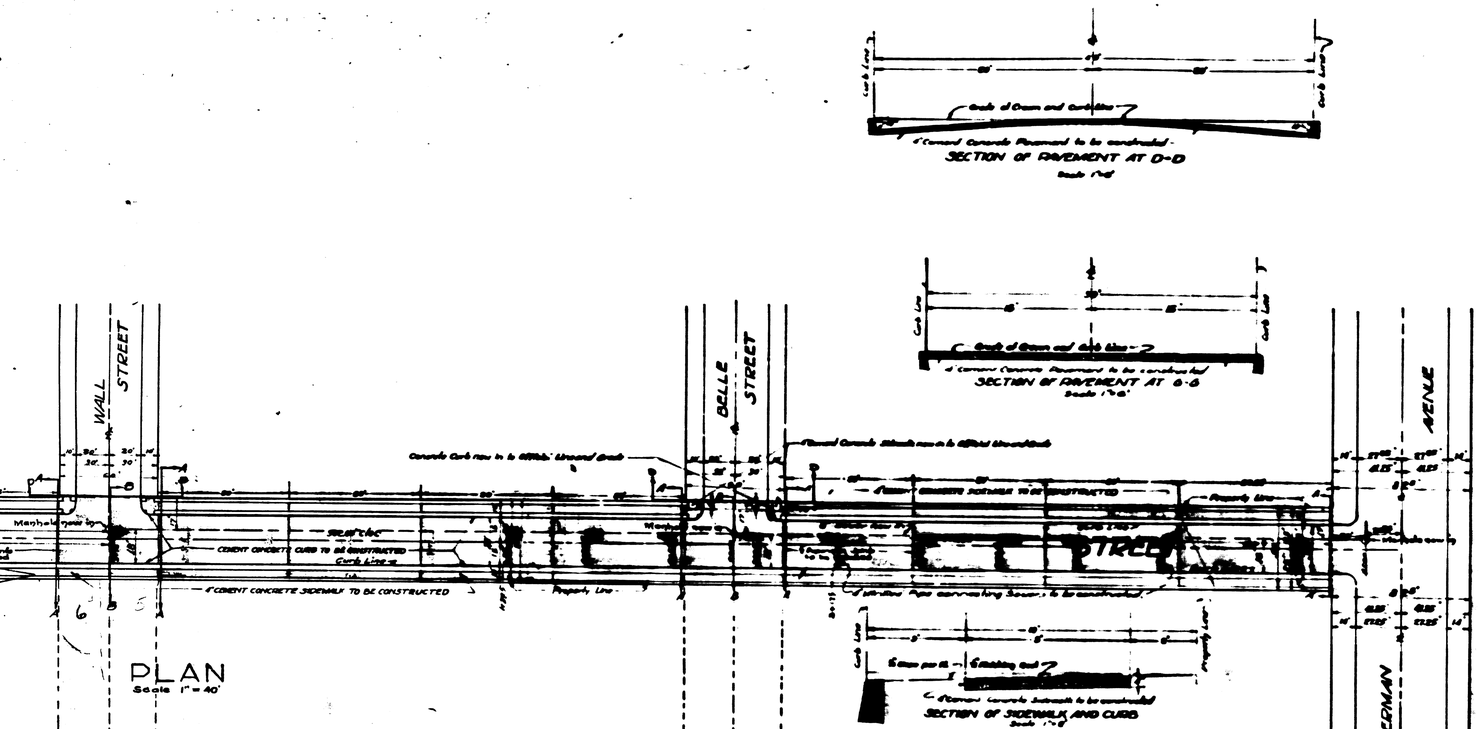

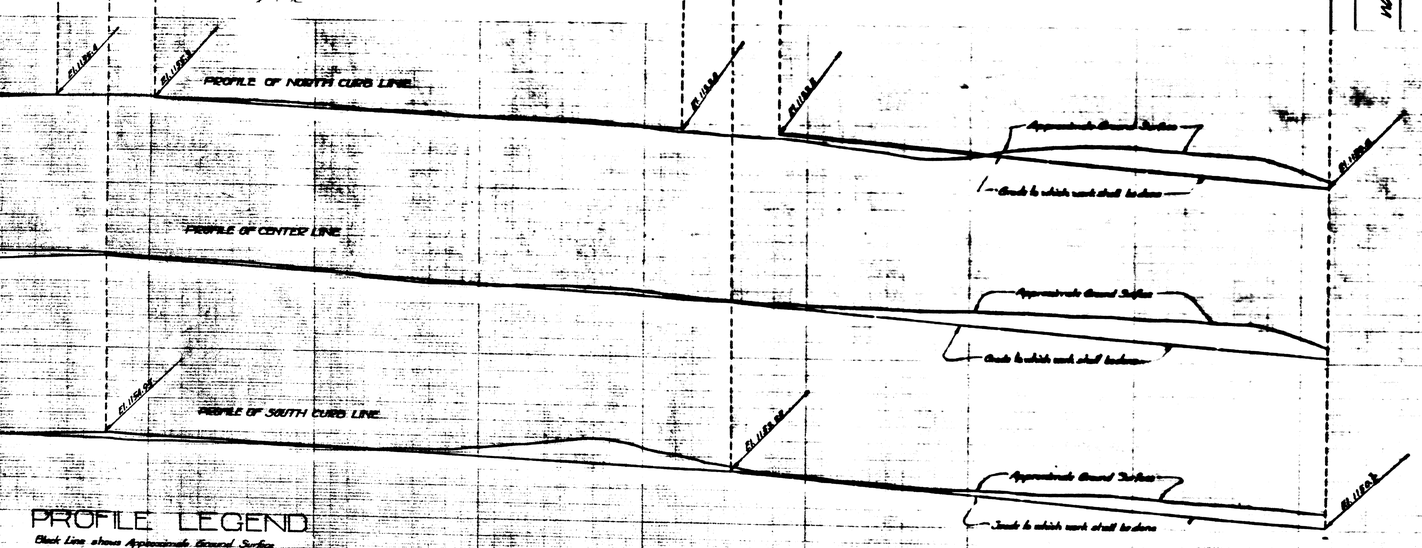

PROFILE LEGEND

Black Line shows Approximate Ground Surface

Red Line shows Grade to which work shall be done

Scale Horizontal 1"=40'
Vertical 1"=4'

LEGEND

"in" or Inches means Inch or Inches
"ft." means Foot or Feet
El. means elevation
No. means Number
℄ means Center Line
C. to C. means Center to Center
4" Cement Concrete Sidewalk to be constructed shown on Plan thus ____ in Section thus
Cement Concrete Curb to be constructed shown on Plan thus ____ in Section thus
4" Cement Concrete Pavement to be constructed shown on Plan thus ____ in Section thus
⅝" Expansion Joints to be constructed shown on Plan thus ____
4" Vitrified Pipe connecting Sewers to be constructed shown thus ____

TITLE to STREET

Title to Nineteenth Street is by Dedication by the Highland Avenue Tract No 2 as Recorded in Book 23 of Maps page 38; By Parcel subdivision No 2 Recorded in Book 30 of Maps page 59, Orchard Acres Subdivision as Recorded in Book 29 of Maps page 57; Plate Subdivision as Recorded in Book 31 of Maps page 9; Also by Deed Recorded in Book 83 of Deeds Page 387; Deed Recorded in Book 106 Page 394, Records of San Bernardino County, California, and by deed from Mrs. Wanda M. Reese, dated March 23, 1927.

GRADE ORDINANCE

Grade of Nineteenth Street established March 2, 1925, Ordinance No 1182.

Note: All elevations shown in Red ink are in feet and are above a plane which is 1046.221 ft below the City Bench Mark as established by Ordinance No 303 City of San Bernardino, California.

PLAN ADOPTED.- April 4, 1927.

SEWER DETAIL

Lineal ft of Vitrified Pipe connecting Sewer to be constructed 215.00

FILED